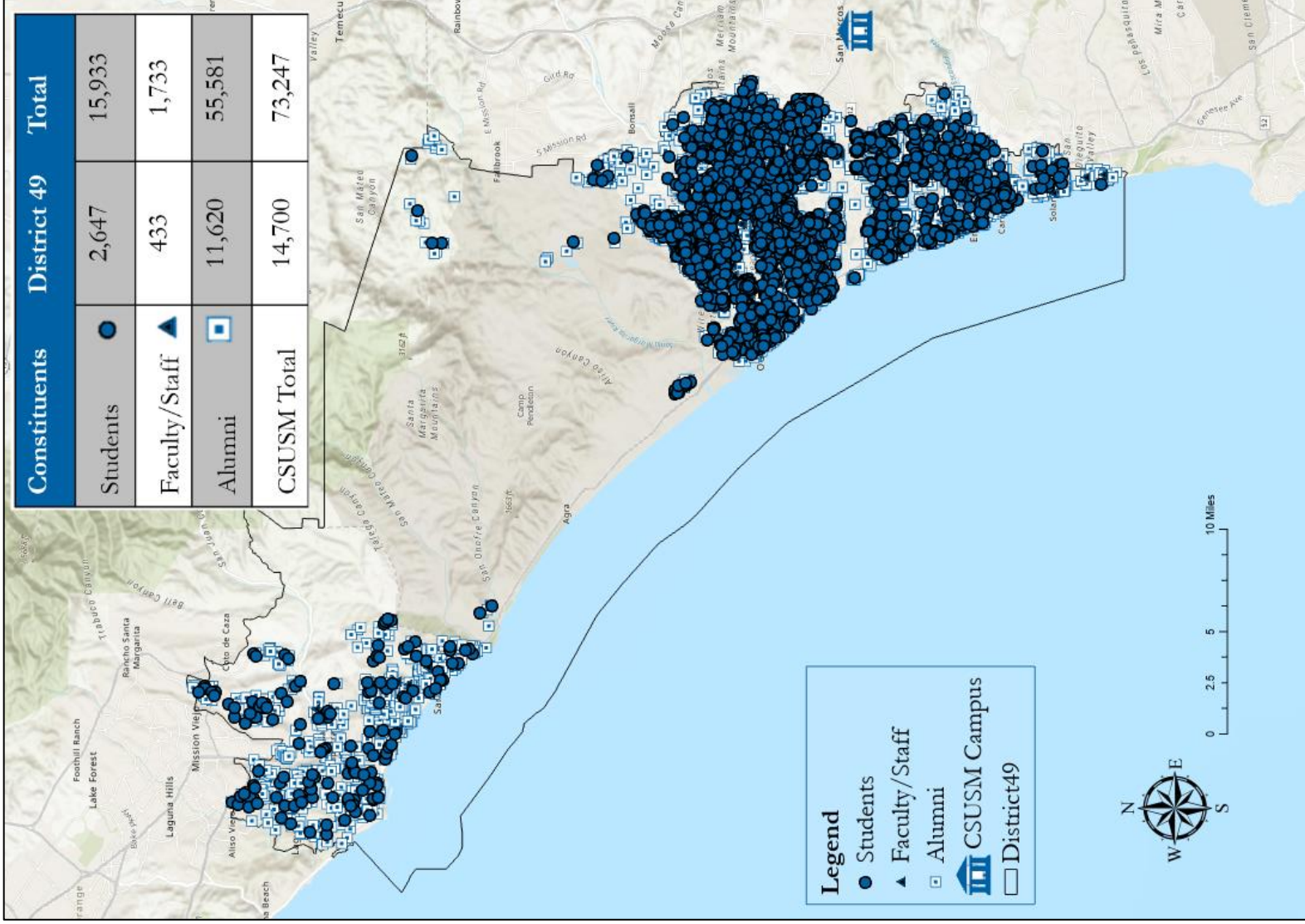




U.S. Congress District 49

Congressman Mike Levin



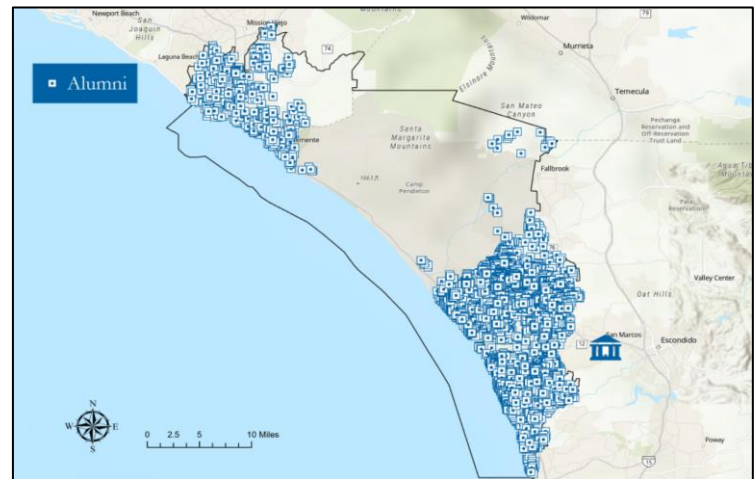
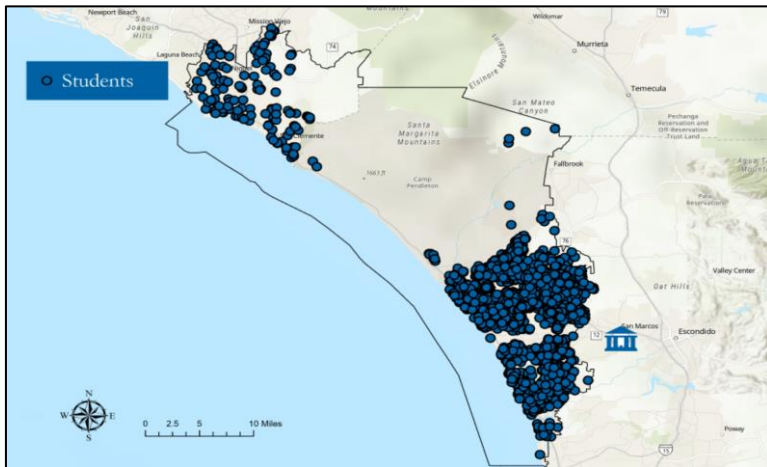
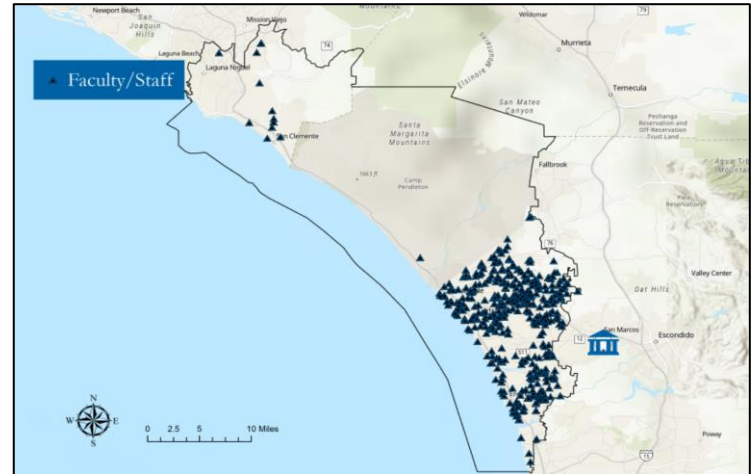
Map Data sources California State Parks, ESRI, Garmin, Bureau of Land Management, CSUSM Office of Institutional Affairs. Coordinate System WGS 1984 Web Auxiliary System Sphere. Cartography by Michelle Kinzel, CSUSM GIS Specialist, Dec 2023.



U.S. Congress District 49

Congressman Mike Levin

| Constituents | District 49 | Total |
|---------------|-------------|--------|
| Students | 2,647 | 15,933 |
| Faculty/Staff | 433 | 1,733 |
| Alumni | 11,620 | 55,581 |
| CSUSM Total | 14,700 | 73,247 |



Map Data sources California State Parks, ESRI, Garmin, Bureau of Land Management, CSUSM Office of Institutional Affairs.
 Coordinate System WGS 1984 Web Auxiliary System Sphere. Cartography by Michelle Kinzel, CSUSM GIS Specialist, Dec 2023. mkinzel@csusm.edu